



World Bank Financed Climate Smart Irrigated Agriculture Project (CSIAP)

Ministry of Mahaweli, Agriculture, Irrigation and Rural Development

SOCIAL SCREENING REPORT

MODERNIZATION AND DIGITALIZATION (CIVIL WORK) OF

ODDUSUDDAN AGRARIAN SERVICE CENTER -

MULLAITIVU DISTRICT



Submission

Deputy Project Director Office of the CSIAP - Northern Province

27 - December - 2019

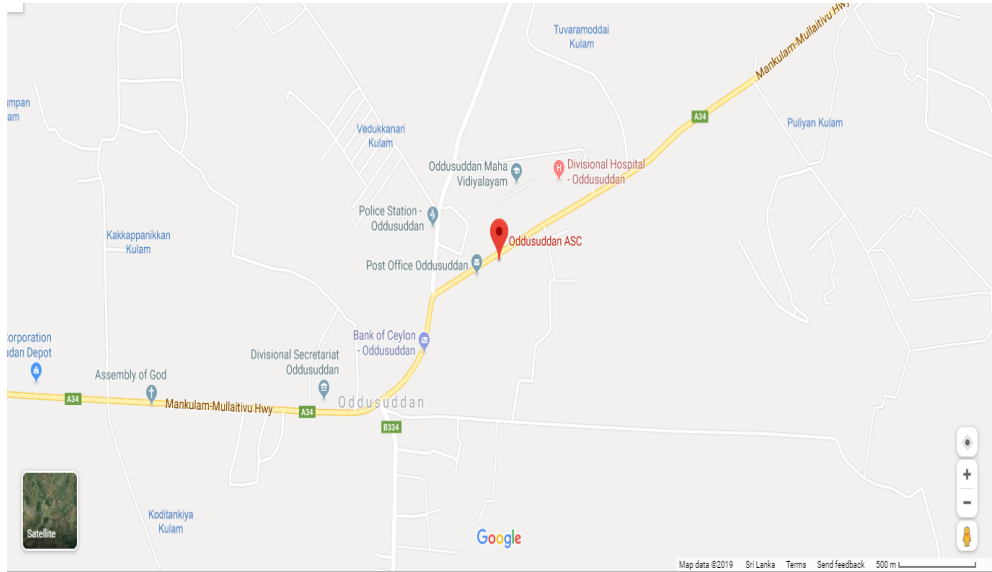
| Contents | Page No. |
|---|--------------------------------------|
| 1. Project Description | 0Error! Bookmark not defined. |
| 2. Social Screening check list | 10 |
| 3. Estimate of Specific Impacts and Information on Affected Persons | 16 |
| 4. Decision on Categorization, after reviewing the answers above, it is determined that the | 17 |
| 5. Impact Categorization..... | 17 |
| 6. Submission of the Social Screening Report | 17 |
| 7. Social Management Plan for ASC Modernization and Digitalization (Civil Work)..... | 18 |
| 8. Activity Plan for ASC Modernization and Digitalization (Civil Work) | 20 |
| Annex 01 :Location map..... | 22 |
| Annex 02 :Public/ Community Consultation and Disclosure | 22 |
| Annex 03 :Attendance Sheets of the participants during the meetings and discussions | 23 |
| Annex 04 :Images of the participants during the meetings and discussions..... | 26 |
| Annex 05: Sales of Fertilizer through Agrarian Development Centers (IN Kg)-2017..... | 28 |
| Annex 06: Particulars of Agriculture Equipments and Vehicle-Agrarian Development Centers wise.... | 28 |
| Annex 07: Details of Farmers Bank in Agrarian Development Centers wise as at 31.12.2017 | 28 |
| Annex 08: Population by Religion..... | 29 |
| Annex 09 :Vulnerable Group..... | 29 |
| Annex 10: Government Departments and Institutions..... | 29 |
| Table 1.1: Forest Reserves and State Forest in Oddusuddan Division – 2018..... | 31 |
| Table 1.2: Average Monthly Rainfall in Oddusuddan Division – 2018..... | 31 |
| Table 1.3: Sales of Fertilizer through Agrarian Development Centre (in Kg) - 2018..... | 31 |
| Table 1.4: Particulars of Agriculture Equipments and Vehicles by Agrarian Development..... | 31 |
| Table 1.5: Fertilizer Cash Grant Programme for Maha -2017/2018..... | 31 |
| Table 1.6: Major Rivers in Oddusuddan Division - 2018..... | 32 |
| Table 1.7:Major Tanks in Oddusuddan Division–2018..... | 32 |
| Table 1.8: Number of Minor Tanks by Agrarian Development Centre in Oddusuddan – 2018..... | 32 |
| Table 1.9: Details of Abandoned Tank in Oddusuddan ASC..... | 32 |
| Table 1.10: Number of Schools, Students, Teachers and Students Teachers Ratio | 34 |
| Table 1.11: Functioning Gramodaya Health Centers in Oddusuddan Division - 2018..... | 34 |
| Table 1.12: Branches of Multipurpose Co-operative Societies in Oddusuddan Division-2018..... | 34 |
| Table 1.13: Functioning other type of Co- operative Societies &Members – 2018..... | 35 |
| Table 2.1: CBOs (Farmers Organization, RDS and WRDS)..... | 35 |
| Table 2.2: Active Sports Clubs..... | 36 |

Abbreviation

| | |
|---------|---|
| ARPA | Agriculture Research and Production Assistant |
| ASC | Agrarian Service Centre |
| CBO | Community Based Organization |
| CKD | Chronic Kidney Disease |
| CSIAP | Climate Smart Irrigated Agriculture Project |
| CC | Children Club |
| DAD | Department of Agrarian Development |
| DSD | Divisional Secretariat Divisions |
| FGD | Focus Group Discussion |
| FO | Farmer Organization |
| FAS | Funeral Aid Society |
| GND | Grama Niladhari Division |
| GBV | Gender Based Violence |
| GOSL | Government of Sri Lanka |
| GRC | Grievance Redressal Committee |
| GHC | Gramodaya Health Centre |
| HSA | Hot Spot Areas |
| IEC | Information and Education Campaign |
| KII | Key Informant Interview |
| LKR | Lanka Rupee |
| NGO | Non-Governmental Organization |
| PG | Producer Group |
| PMU | Project Management Unit |
| RDS | Rural Development Society |
| SA | Social Audit |
| SIA | Social Impact Assessment |
| SITHAMU | Sinhala Tamil and Muslim |
| SMP | Social Management Plan |
| SP | Southern Province |
| SSR | Social Screening Report |
| WB | World Bank |
| WFO | Women Farmer Organization |
| WHH | Woman Headed Household |
| WRDS | Women Rural Development Society |

Social Screening Report: Repairs of Oddusudan Agrarian Service Centre Modernization and Digitalization (Civil Work) subproject at Oddusudan DS Division in Mullaitivu District

1. Project Description

| | |
|--|---|
| Name of Sub project: | Repairs of Oddusudan Agrarian Service Centre Modernization and Digitalization (Civil Work) at Oddusudan DS Division in Mullaitivu District. |
| Geographical coverage and location of the Subproject | <p>GN Division : Vithiyapuram (MU/65) ASC : Oddusudan DS Division : Oddusudan District : Mullaitivu Province : Northern Province Location Map:</p>  |
| Nature of the sub project: | It's mainly new constructions in Oddusudan Agrarian Service Centre, Mullaitivu. |
| Size/ scale/ Cost of the Sub Project | 10,000,000 LKR |
| Project implementing agency: | <p>Department of Agrarian Development, Mullaitivu which is the implementing agency. DAD with its network of officials based in the ASCs directly involved in implementing the subproject. Similarly, the staffs of the CSIAP based in national to divisional level will also involved in different stages of the implementation process appropriately. It is expected that all the service providing agencies such as Department of Agriculture, Coconut Development Board etc, will also support to implement the subproject effectively. From the community side, FOs, agriculture committee associated with the ASCs, WFOs will also contribute to implement the project. Similarly, the farmers in general will support to implement the project by tolerating the difficulties that would be created during the construction period.</p> |
| Specific objective and beneficiaries of the sub project: | For the ASC to function in the CSIA Project area as a sophisticated, modernized well-furnished and a resourceful one stop service center catering to present and future |

| | | | | |
|----------------------------------|---|---------------------------------|-----------------------------------|-------------------------------------|
| | needs of farming community in order to increase their livelihood, income and agriculture productivity. Total number of beneficiaries is Male: 2,446 and Female: 815. Also, women from all committees namely FOs, WFOs, and all women in the farming society also will benefit. | | | |
| Sub Project Descriptions: | The proposed sub project of Oddusudan Agrarian Service Centre includes following activities such as: 1) Construction of Boundary Wall, 2)Construction of Washroom, 3)Construction of Training Center and 4)Construction of Sales Centre. The sub project will be implemented during the period from April 2020 to September 2020. | | | |
| Land Acquisition | The proposed subproject does not involve land acquisition. | | | |
| Subproject Justification | <p>There are 20 GNDs under the Oddusudan Agrarian Service Centre which comprise 3922.9 (Ha) total paddy land. 32 FOs and 42 WFOs also functioning in this area. ASC provides valuable services to the farmers with available limited resources. Lack of infrastructures, human resources and improper adaptation of modern technologies are prime issue of the ASC.</p> <p>1)Construction of Sales Centre: At the presence farmers sell the vegetables through the subagents to the market which the prices are not reasonable. Farmers are not in a position to pricing the goods and also consumers pay much money to buy the vegetable. To overcome such situation proposed sales center will help to farmers pricing their products and also consumers also will be benefitted. It will directly be benefitted to farmers (FO and WFO) and consumers more over ASC will gain income as rental (monthly rental amount not decided yet). The center will be open even in weekends and consumers from Olumadu, Nedunkeny and Mullaitivu can purchase the vegetables in fewer price while comparing with market price.</p> <p>2)Boundary Wall: ASC staffs do home gardening inside the ASC boundary. To protect vegetables and crops from livestock and also to ensure the safe and security of ASC it's necessary to construct boundary wall and fence.</p> <p>3)Construction of Wash Room (Toilet): ASC has one toilet which used by ADO staffs (14) and farmers (50 to 60 farmers per day) which is insufficient to fulfill the needs. So, it's necessary to construct a washroom (toilet) for the ASC.</p> <p>4)Construction of Training Center: At the presence ASC doesn't have separate training center to deliver technical knowledge, awareness programmes to the farmers. They use to conduct meetings or trainings at conference hall. Therefore, ASC need to separate centre to conduct trainings and store the training materials as well.</p> | | | |
| General Profile of the Community | Table I : General Profile of the CommunityGN Division | Total Number of Families | Total Number Farm Families | Total Number of WHH Families |

| | | | |
|------------------------|--------------|--------------|------------|
| Muththaiyankaddukulam | 243 | | 59 |
| Kanakaratnapuram | 398 | | 15 |
| Peraru | 123 | | 17 |
| Pandaravanni | 142 | 23 | 23 |
| Katsilaimadu | 315 | 64 | 64 |
| Muththuvinaayakapuram | 300 | | 58 |
| Oddusuddan | 379 | 90 | 90 |
| Kathaliyarsamalankulam | 311 | 66 | 66 |
| Thaddayamalai | 259 | | 54 |
| Ganesapuram | 81 | | 19 |
| Viththiyapuram | 279 | 51 | 51 |
| Karuvelankandal | 114 | 31 | 31 |
| Puliyankulam | 129 | 28 | 28 |
| Koolamurippu | 147 | 20 | 20 |
| Othiyamalai | 79 | 11 | 11 |
| Periyakulam | 21 | 05 | 5 |
| Thanduvan | 106 | 19 | 19 |
| Periyaiththimadu | 68 | 16 | 16 |
| Palampasi | 381 | 87 | 87 |
| Manakandal | 225 | | 47 |
| Total | 4,100 | 1,900 | 780 |

Sources: Basic Information of Oddusuddan Divisional Secretariat, Statistical Handbook-2018

| Primary livelihood of the community | <p>Table III: The primary livelihood of the community is agriculture at this subproject area. The details are below:</p> <table border="1" data-bbox="516 264 1578 1125"> <thead> <tr> <th>S.N</th> <th>Category</th> <th>Nos.</th> </tr> </thead> <tbody> <tr><td>01</td><td>Farmers</td><td>3,261</td></tr> <tr><td>02</td><td>Fishermen</td><td>30</td></tr> <tr><td>03</td><td>Govt.Servant(Except teachers)</td><td>500</td></tr> <tr><td>04</td><td>Private sector</td><td>230</td></tr> <tr><td>05</td><td>Cooperative</td><td>09</td></tr> <tr><td>06</td><td>NGO</td><td>40</td></tr> <tr><td>07</td><td>Labour</td><td>1,810</td></tr> <tr><td>08</td><td>Teachers</td><td>150</td></tr> <tr><td>09</td><td>Religious activities</td><td>20</td></tr> <tr><td>10</td><td>Gold smith</td><td>4</td></tr> <tr><td>11</td><td>Barbers</td><td>9</td></tr> <tr><td>12</td><td>Laundry</td><td>11</td></tr> <tr><td>13</td><td>Pottery</td><td>8</td></tr> <tr><td>14</td><td>Small scale food industry</td><td>10</td></tr> <tr><td>15</td><td>Mason</td><td>160</td></tr> <tr><td>16</td><td>Carpenter</td><td>75</td></tr> <tr><td>17</td><td>Business</td><td>220</td></tr> <tr><td>18</td><td>Tailor</td><td>20</td></tr> <tr> <td colspan="2" style="text-align: center;">Total</td> <td>6,151</td> </tr> </tbody> </table> <p style="text-align: right;"><i>Sources: Basic Information of Oddusuddan Divisional Secretariat, Statistical Handbook-2018</i></p> | S.N | Category | Nos. | 01 | Farmers | 3,261 | 02 | Fishermen | 30 | 03 | Govt.Servant(Except teachers) | 500 | 04 | Private sector | 230 | 05 | Cooperative | 09 | 06 | NGO | 40 | 07 | Labour | 1,810 | 08 | Teachers | 150 | 09 | Religious activities | 20 | 10 | Gold smith | 4 | 11 | Barbers | 9 | 12 | Laundry | 11 | 13 | Pottery | 8 | 14 | Small scale food industry | 10 | 15 | Mason | 160 | 16 | Carpenter | 75 | 17 | Business | 220 | 18 | Tailor | 20 | Total | | 6,151 |
|--|--|--------------|----------|------|----|---------|-------|----|-----------|----|----|-------------------------------|-----|----|----------------|-----|----|-------------|----|----|-----|----|----|--------|-------|----|----------|-----|----|----------------------|----|----|------------|---|----|---------|---|----|---------|----|----|---------|---|----|---------------------------|----|----|-------|-----|----|-----------|----|----|----------|-----|----|--------|----|--------------|--|--------------|
| S.N | Category | Nos. | | | | | | | | | | | | | | | | | | | | | | | | | | | | | | | | | | | | | | | | | | | | | | | | | | | | | | | | | | | |
| 01 | Farmers | 3,261 | | | | | | | | | | | | | | | | | | | | | | | | | | | | | | | | | | | | | | | | | | | | | | | | | | | | | | | | | | | |
| 02 | Fishermen | 30 | | | | | | | | | | | | | | | | | | | | | | | | | | | | | | | | | | | | | | | | | | | | | | | | | | | | | | | | | | | |
| 03 | Govt.Servant(Except teachers) | 500 | | | | | | | | | | | | | | | | | | | | | | | | | | | | | | | | | | | | | | | | | | | | | | | | | | | | | | | | | | | |
| 04 | Private sector | 230 | | | | | | | | | | | | | | | | | | | | | | | | | | | | | | | | | | | | | | | | | | | | | | | | | | | | | | | | | | | |
| 05 | Cooperative | 09 | | | | | | | | | | | | | | | | | | | | | | | | | | | | | | | | | | | | | | | | | | | | | | | | | | | | | | | | | | | |
| 06 | NGO | 40 | | | | | | | | | | | | | | | | | | | | | | | | | | | | | | | | | | | | | | | | | | | | | | | | | | | | | | | | | | | |
| 07 | Labour | 1,810 | | | | | | | | | | | | | | | | | | | | | | | | | | | | | | | | | | | | | | | | | | | | | | | | | | | | | | | | | | | |
| 08 | Teachers | 150 | | | | | | | | | | | | | | | | | | | | | | | | | | | | | | | | | | | | | | | | | | | | | | | | | | | | | | | | | | | |
| 09 | Religious activities | 20 | | | | | | | | | | | | | | | | | | | | | | | | | | | | | | | | | | | | | | | | | | | | | | | | | | | | | | | | | | | |
| 10 | Gold smith | 4 | | | | | | | | | | | | | | | | | | | | | | | | | | | | | | | | | | | | | | | | | | | | | | | | | | | | | | | | | | | |
| 11 | Barbers | 9 | | | | | | | | | | | | | | | | | | | | | | | | | | | | | | | | | | | | | | | | | | | | | | | | | | | | | | | | | | | |
| 12 | Laundry | 11 | | | | | | | | | | | | | | | | | | | | | | | | | | | | | | | | | | | | | | | | | | | | | | | | | | | | | | | | | | | |
| 13 | Pottery | 8 | | | | | | | | | | | | | | | | | | | | | | | | | | | | | | | | | | | | | | | | | | | | | | | | | | | | | | | | | | | |
| 14 | Small scale food industry | 10 | | | | | | | | | | | | | | | | | | | | | | | | | | | | | | | | | | | | | | | | | | | | | | | | | | | | | | | | | | | |
| 15 | Mason | 160 | | | | | | | | | | | | | | | | | | | | | | | | | | | | | | | | | | | | | | | | | | | | | | | | | | | | | | | | | | | |
| 16 | Carpenter | 75 | | | | | | | | | | | | | | | | | | | | | | | | | | | | | | | | | | | | | | | | | | | | | | | | | | | | | | | | | | | |
| 17 | Business | 220 | | | | | | | | | | | | | | | | | | | | | | | | | | | | | | | | | | | | | | | | | | | | | | | | | | | | | | | | | | | |
| 18 | Tailor | 20 | | | | | | | | | | | | | | | | | | | | | | | | | | | | | | | | | | | | | | | | | | | | | | | | | | | | | | | | | | | |
| Total | | 6,151 | | | | | | | | | | | | | | | | | | | | | | | | | | | | | | | | | | | | | | | | | | | | | | | | | | | | | | | | | | | |
| Nature of the land ownership for the subproject | <p>Land of the existing ASC owned by the DAD. ASC has adequate and underutilized lands for the proposed construction. Therefore, the proposed civil work will not have any risks from having to obtain additional land. Therefore, the subproject activities can be implemented without causing any displacement or impact to people living adjacent to the ASC. Issues of resettlement will not arise.</p> | | | | | | | | | | | | | | | | | | | | | | | | | | | | | | | | | | | | | | | | | | | | | | | | | | | | | | | | | | | | |
| Land ownership pattern of people in the area (Ex: squatters, titleholders, tenants)? | <p>Deed -07% Permit – 82 % Encroached – 11% Land in use: 1042 (Ha) Re-cultivable: 10.8 (Ha) Uncultivable: 1031.2 (Ha) Total paddy land:3922.9 (Ha)</p> <p style="text-align: right;"><i>Sources: Basic Information of Oddusuddan Divisional Secretariat, Statistical Handbook-2018</i></p> | | | | | | | | | | | | | | | | | | | | | | | | | | | | | | | | | | | | | | | | | | | | | | | | | | | | | | | | | | | | |
| Gender Issues | <p>Following is a description of the gender issues concerning the communities in the impact area of the ASC:</p> <ul style="list-style-type: none"> • Women farmers face difficulties than male farmers such as getting market information, productive resources and services, technology, financial assets, rice | | | | | | | | | | | | | | | | | | | | | | | | | | | | | | | | | | | | | | | | | | | | | | | | | | | | | | | | | | | | |

| | |
|--|--|
| | <p>varieties, post-harvest operations, water management and, training and technical skills. Sometimes they are overlooked or unable to participate in extension training due the inappropriate scheduling.</p> <ul style="list-style-type: none"> • Women who perform the role of head of household are often unable to access most services or, create market linkages to sell their produce. • Patriarchal society not allows women to have high volume of assets which women unable to get huge amount of loans and invest in to agriculture activity or for high volume of agro-economy. • In Farmer Organizations women are not allowed to be in key positions which not helped women’s favourable decision making. • Less productivity and insufficient income which result on women to move unpaid family labour from other occupations such as garments, mine clearing, overseas domestic labour etc. • In the farming activities, both men and women are involved in this ASC division. However, women actively involved in land preparation, seeding, planting, weeding, preparation for marketing and they also involve in livestock management. In the farming activities, allocated payment of wages for female labour is less than the male labour • Due to climate change such drought and flood WHHs heavily affected than Men, severely face sanitation issues, loss of livelihood (productivity of land) loss of livestock, securing water in dry season for domestic purpose, etc. • Conflict may arise on sharing limited water resource for Agriculture activity, men dominate to get available water for the agriculture usage which affect women farmers. • Active members of WFOs sometimes face difficulties in their family life due to the excessive time spend on meetings or training. In some cases, the staffs (possibly male staff like GN, DO, ADO, etc or even NGO staffs) frequently contact these active members to organise or schedule meetings and programmes which creates a suspicious mind set to the husband that leads to domestic violence. |
| Social Capital - community-based organizations | <p>The following CBOs identified under this ASC</p> <ul style="list-style-type: none"> • Farmer Organization (FO):32 Members 2,446 • Women Farmer Organization (WFO) :42 Members :815 • Rural Development Society (RDS): 23 Members: 1376 • Women Rural Development Society (WRDS): 23 Members: 1046 |
| On-going Development Projects | <p>There are no development projects being implemented in the project area.</p> |
| Frequenting Visitors | <p>Thanthonreeswara Temple Oddusudan which is located near to ASC Oddusudan (1.2 Km, Mankulam- Mullaitivu Hwy) which has frequent visitors from outside. And also, farmers (Men and Women), GO and NGO staffs, Media persons, Village and Political leaders, University Students, etc visit the Oddusdan.</p> |
| Social Impacts Positive Impacts | <ul style="list-style-type: none"> • This subproject will benefit the local population of the area, especially for farming communities. • The proposed activities will benefit farmers accessing services from the ASC. The ASC will have improved Sanitation facilities leading to better hygienic conditions |

| | |
|---------------------|--|
| | <p>for those using the facilities. ASC will also make available drinking water for all people visiting the ASC.</p> <ul style="list-style-type: none"> • ASC will also serve as a place for ASC staff and community to interact, to share knowledge and create awareness about project. Therefore, the ASC will enhance community participation and relationships between ASC staff and farmers. • The sub project will provide high-quality advisory services for farmers and agribusinesses in Oddusudan and support the establishment of the farm machinery unit. The farm machinery unit will support farm machinery training, extension, business development and marketing facilities. Thus, will lead to increased technical knowledge of farmers in paddy cultivation. • Positive impacts of proposed activities <p><u>Construction of Wash Room (Toilet):</u></p> <ul style="list-style-type: none"> • Staffs and farmers will be benefited <p><u>Construction of Training Center:</u></p> <ul style="list-style-type: none"> • Able to organize and conduct training sessions without disturbing ASC’s day today function <p><u>Construction of Sales Centre:</u></p> <ul style="list-style-type: none"> • <u>Farmers income will be increase</u> • <u>Consumers will purchase vegetables in less price</u> • <u>Consumers will consume fresh vegetables</u> • <u>Income for ASC</u> <p><u>Construction of Boundary wall</u></p> <ul style="list-style-type: none"> • Protection for home gardening • Safety of ASC will be ensured |
| Negative Impacts | <ul style="list-style-type: none"> • During office hours noise and dust from the construction work will disturb ASC officers and visiting farmers. Land for materials storage and machinery parking near the site is available which may cause some disturbances to the nearby community. • Material transport moments somewhere near the site will cause at least some disturbances to the community. There could be issues with the contractor relating to the employment opportunities to the local people during civil construction and use of local resources such as tractors for materials transport. • There are no any sensitive areas (schools, preschools, hospitals, community centres, health centres) observed near to the construction site. |
| Mitigation Measures | <ul style="list-style-type: none"> • The social issues in any infrastructure developments project are common and cannot be avoided. Also, it is important to note that the majority of social issues are emerged and aggravated due to absence necessary precautionary measures taken by the contractor. • For example, contractor will be required to do water sprinkling to minimize impacts from dust and carry out noise generating work during day time while |

| | |
|--|---|
| | <p>ensuring noise pollution is kept to the minimum. Public access to the site to be prohibited or controlled via adequate fencing and signage in order to avoid risk to the public.</p> <ul style="list-style-type: none">• The contractor will also be required to employ an environmental and social officer to address any issues that may crop up during project implementation. All contractors will be required to develop and implement a code of conduct for labourers, including procedures to establish and maintain a safe working environment. The staff and workers will be given an orientation on appropriate behaviours to ensure no disturbance to the community life and officers of the ASC. Adequate care and measures will be taken to avoid any violation of use of labour, accidents, or disputes with local communities and other risks associated with influx of non-local workers.• Grievance redress mechanism will be established to allow ASC staff to raise any complaints and provide feedback regards construction activities. |
|--|---|

| 2. Social Screening Checklist | | | | |
|---|------------|-----------|---------------------------------|---|
| Screening/ assessment questions Project type | Yes | No | Low/medium/major impacts | Description/ Details |
| Background | | | | |
| 1. Will the subproject/ intervention include new physical construction work? (Attach a copy of technical design) and what is extent of the works – small, medium, large? | ✓ | | | <u>Proposes all the activities are New Physical Construction</u> 1. Construction of Boundary Wall & Fence 2. Construction of Sales Centre 3. Construction of Washroom 4. Construction of Training Centre. |
| 2. Does the subproject/ intervention include upgrading or rehabilitation of existing physical facilities? (Attach a copy of technical design) and what is extent of the works – small, medium, large? | | ✓ | | All the proposed interventions are new construction, not upgrading or rehabilitation |
| Project site and land acquisition and Livelihood Related Impacts | | | | |
| 3. Is the site chosen for this work free from encumbrances (Ex: squatters, crops, trees, houses, other structures walls etc) | | ✓ | Environmental medium impact | Discussion with ADO expressed to change the location of proposed activities which will be result to reduce numbers of tree removals “we will find another proposed place for the construction without removing much trees”. As per his concern 2 Palmyra trees need to remove while construction of Boundary Wall. For Training center construction may be 01 Palmyra tree or else the Mango tree have to remove (03 trees will be removed). |
| 4. Is the site chosen for this work in possession of the implementing agency? | ✓ | | | Department of Agrarian Development, Mullaitivu |

| | | | | |
|---|---|---|--|---|
| | | | | which is the implementation agency. |
| 5. If the land is owned by other government agencies, has action been taken to transfer these lands to CSIAP managing entity? (Attach evidence of transfer) | | | | The identified land belongs to DAD, Mullaitivu which is the implementing agency. |
| 6. Does the sub project intervention require acquisition of private land? | | ✓ | | |
| 7. If the land parcel has to be acquired, is the actual plot size and ownership status known? (Mention the details) | | | | Not Applicable |
| 8. If the site is privately owned, can this land be purchased through negotiated settlement? | | | | Not Applicable |
| 9. If any land required for the work is privately owned, are these land owners willing to voluntarily donate the required land for the CSIAP rehabilitation / development? (if yes attach the concern letter) | | | | Not Applicable |
| 10. Will the affected land/ structure owners likely to lose less than 10% of their land of structures area? | | | | Not Applicable |
| 11. If so, are these land or structure owners willing to voluntarily donate the required land for this sub project? | | | | Not Applicable |
| 12. If the land owners are willing to donate the land, do they lose more than 10% of their land / structure in this location due to of donation? | | | | Not Applicable |
| 13. Are there any previous land acquisition where the identified land has already been acquired? | | ✓ | | |
| 14. Is the land for material mobilization vehicular movement, transport for the civil work available within the identified worksite or right way? | ✓ | | | Land for the material mobilization vehicular movement and transport for the civil work are available. Near the construction site, there are no sensitive areas observed. Therefore, lack of parking space will not be serious issue in the subproject area. |
| Project impacts | | | | |
| 15. Is the project/ intervention likely to cause any permanent damage to or loss of housing, other assets, resources use? | | ✓ | | |
| 16.If yes, are these damages likely to be full or partial (Ex: entire structure having to be | | | | Not Applicable |

| | | | | |
|--|---|---|-----------------------------|---|
| demolished versus part of the structures being damaged?) | | | | |
| 17. Will there be loss of / damage to agricultural lands, standing crops, trees due to acquisition of lands, construction of facilities etc? | ✓ | | Environmental medium impact | 03 trees have to removed |
| 18. Will there be any permanent or temporary loss of income and livelihoods because of the civil works? If so for what period? Also, please specify whether it is likely to be temporary or permanent. | | ✓ | | |
| 19. Have these people/ businesses who may suffer temporary or permanent loss of incomes or livelihoods been surveyed and identified for payment of any financial assistance? | | | | Not Applicable |
| 20. Will there be any adverse impacts (inconvenience/ restriction of access, damage to properties) on the people/ communities due to construction related transport/ other activities etc? | | ✓ | | But during working hours there will be some disturbances to staff i.e. from noise and dust. |
| 21. Will there be any impacts on cultural, community properties or facilities? | | ✓ | | |
| 22. Will the project cause any other temporary or permanent impacts? Pls describe | | ✓ | | |
| Livelihoods related impacts | | | | |
| 23. Is there any loss of crops, assets, business etc. | | ✓ | | There are trees have to remove but those are not source of income for the ASC |
| 24. Are there any non-titled people (squatters) who are living/ or doing business who may be partially or fully affected because of the civil works? | | ✓ | | |
| 25. Have measures been planned to mitigate temporary impacts including ease of access? Give details? | ✓ | | | Temporary impacts will be addressed/mitigated according to the SIMP. |
| Resettlement impacts | | | | |
| 26. Does this project involve resettlement of any person? if yes, give details | | ✓ | | |
| 27. Is there any physical displacement of persons due to project construction? | | ✓ | | |
| 28. Does this project cause any temporary relocation of people during construction? | | ✓ | | |
| 29. Is there any economic displacement (possibility to move out, close of business/ commercial/ livelihood activities of persons) during construction? | | ✓ | | |

| | | | | |
|--|---|---|--|---|
| 30. Will people permanently or temporarily lose access to facilities, services, or natural resources? e.g firewood collection and other rural livelihood sources linked to forests and government land | | ✓ | | |
| 31. Are there any vulnerable people/ groups (poorest/ women headed households/ elderly families, single parents, families with disable persons) living in the proposed locations or affected / benefitted by the project intervention? (give the number) | ✓ | | | Vulnerable people will not be negatively affected due to the civil work. They will get the benefits directly or indirectly. No of WHH: 780 Women Farmers: 815 Women Farmer Organizations: 42 |
| 32. Are there any indigenous people living in the proposed locations or affected/ benefitted by the project intervention? (give the number) | | ✓ | | |
| Impacts from labor influx | | | | |
| 33. Will the project potentially involve an influx of workers to the project location? | ✓ | | | |
| 34. Will the influx be considered significant for the local community? | ✓ | | | |
| 35. How many workers will be needed for the sub project, with what skill set, and for what period? | | | | Approximately 10 skilled workers and 20 unskilled workers are needed for 3-4 months. |
| 36. Can the project hire workers from the local workforce? And what is the size and skill level of the existing local workforce? | ✓ | | | Through the community consultation meetings found out the local labour force availability such as, Meason : 03 Carpenter: 01 Painter: 04 Electrician: 01 |
| 37. If the skill level of the local workforce does not match the needs of the project, can they be trained within a reasonable timeframe to meet project requirements? | ✓ | | | Workforce is available at the local community and contractor will bring his workforce if needed. |
| 38. Will there be workers brought in from outside? | ✓ | | | For the technical work people should bring from outside. |
| 39. How will the workers be accommodated? Will they commute or reside on site? If so, what size of camp will be required? | | ✓ | | They will find the rent house. |

| | | | | |
|--|---|---|--|---|
| 40. Based on the socio-economic, cultural, religious and demographic qualities of the local community and the incoming workers, is there a possibility that their presence or interaction with the local community could create adverse impacts? | | ✓ | | |
| 41. Will the incoming workers use or create competition for these resources? | | ✓ | | |
| 42. What is the expected duration of the incoming workers' presence in the community? Or frequency and extent of contact between the local community and outsiders? | | | | Approximately 3-4 months. |
| 43. Will the incoming workers be from a similar socio economic, cultural, religious or demographic background? | ✓ | | | Most Probably similar. |
| 44. Given the characteristics of the local community, are there any adverse impacts that may be anticipated? Mention the size of the local population. | | ✓ | | The majority of the community is Tamil speaking (99.9%). There are both Tamil and Muslims in the community therefore same language speakers will be preferable for minimize unwanted social issues. |
| 45. Is the project located in a rural or remote area? | ✓ | | | The identified project site is located in a rural area. |
| 46. Is the project located / being carried out in an area that is not usually frequented by outsiders? | ✓ | | | Oddusuddan is not a tourist place but farmers (men and women) visit to the ASC for getting fertilizer and subsidies. |
| 47. Are there sensitive social conditions that need to be considered? | | ✓ | | |
| Community participation | | | | |
| 48. Has the project received community consent and support? | ✓ | | | Via PRA meetings (02), IEC (01) and Community Consultation meeting (01) community consent received. |
| 49. Are there any CBOs or other that exist in the selected locations? | ✓ | | | FO:32 WFO :42 RDS : 23 WRDS : 23 Youth Club :21 |

| | | | | |
|---|---|---|--|---|
| 50. Will the project mobilize these CBOs for GRM/ Social Audit/ etc activities? | ✓ | | | Grievance Redressal Committee will be established to address/resolve issues. |
| 51. If CBOs are involved, do these organizations have prior experiences in GRM/ Social Audit/ etc practices? | | ✓ | | Capacity building trainings required and need to be trained the people. |
| 52. Do the CBOs identified for the CSIAP activities transparent and accountable and free from any form of corruption/ abuse? | ✓ | | | |
| 53. Will the project expect any counterpart contribution from the beneficiary households? (if yes, what is the expected contribution) | ✓ | | | <ul style="list-style-type: none"> • Community can support with Shramadana activities (e.g. unskilled voluntary work). • Participate meetings trainings and workshops. • Offer tea and refreshments for Shrmadhana participants |
| Gender Based Violence | | | | |
| 54. Is the subproject in an area of the district with a humanitarian or emergency situation? | | ✓ | | |
| 55. Undertaken consultations with women's groups? | ✓ | | | Both men and women were part of the community consultations. During the PRA both Men and Women participated (Men-34 & Women-16). No separate consultations were held with women farmers. But, Interviews were conducted with ADO, (Vidyapuram, Oddusudan, Katsilaimadu, GND officers and women development officer in the divisional secretariat. |
| 56. Issues related to GBV and GBV-related concerns about the project have arisen in the community engagement discussions? | ✓ | | | During the PRA meetings, there was a complain on gender concern. Some members of WFOs sometimes face difficulties in their family life due to the excessive time spend on meetings or training (female participation in a full day programme/Training may negatively impact day to day life- child care) |

| | | | | |
|--|---|---|--|---|
| 57.Are military or paid security forces being contracted as part of the project? (Having military or paid security forces contracted as part of a project can increase the risk of GBV.) | | ✓ | | |
| 58.Is the project district in lowest poverty quartile of country? (Regions in the lowest poverty quartile of a country may be underserved and the most vulnerable to neglect) | ✓ | | | Mullaitivu is one of the poorest impacted districts in Sri Lanka. Official poverty line at Mullaitivu district level for December 2019 is 4792 |
| 59. Is the subproject in hard-to-supervise areas? (Lower risk is easily accessed project areas. Higher risk is hard-to-supervise areas) | | ✓ | | |
| 60.Is the subproject construction near school route or other pedestrian access that women and girls use for their daily activities? | | ✓ | | |
| 61.Will the subproject be able to monitor implementation across the full span (both in terms of geographic spread and duration) of the work? | ✓ | | | |
| 62.Will female workers be in close proximity to male workers with limited supervision? | | ✓ | | If female workers are hired, they would be working in close proximity however the type of work may differ as women may mostly engage in unskilled work. |

3. Estimate of Specific Impacts and Information on Affected Persons

| Estimates of specific impacts | Number/ Amount/ Ha |
|---|---|
| - Private land required (Sq. m) | 0 |
| - Total number of households affected | 0 |
| - Number of individuals losing more than 10% of land area | 0 |
| - Government land required | Yes (and Available) |
| - Number of shops affected | 0 |
| - Number of utilities affected | 0 |
| - Number of workers to be brought from outsides | 10 un skilled laborers are needed. (Approximate number) |

4. Decision on Categorization, after reviewing the answers above, it is determined that the sub project will have:

Decision on Categorization, After reviewing the answers above, it is determined that the project will have:

| | |
|---------------------------|---|
| High/ substantial impacts | |
| Moderate impacts | |
| Low/ no impacts | ✓ |





5. Impact Categorization

Conclusion and Screening Decision (to be filled by the PMU)


Social impacts of the proposed sub project

- **No Impacts:** there is no land acquisition because these are permit lands and no loss of livelihood if the works are completed during the dry/off season, Social Screening Report (SSR), Impact Management Plan (SIMP) [required if civil works involved]...✓.....
- **Minor Impacts:** Less than 200 individuals affected; no physical displacement; & affected persons lose less than 10% of their productive assets, SSR, Abbreviated Resettlement Action Plan (ARAP), SIMP..... Temporary impacts only. SSR with SMP submitted.....
- **Significant Impacts:** More than 200 individuals affected; cause physical displacement; & affected persons lose more than 10% of productive assets, SSR, SIA, census survey, RAP with assistance & income restoration measures.....

6. Submission of the Social Screening Report

| | |
|---|---|
| <p>Submission By:</p> <p> K. Kapilan Social Safeguard Officer</p> <p> Jude Nishanth Gender Development Officer DPD Office - Northern Province/ CSIAP</p> <p>Seal:</p> <p>Date: 23.12.2019</p> | <p>Reviewed By</p> <p> Ms. Sharmila Shammugnathan Social Safeguard and Gender Development Officer Project Management Unit - CSIAP</p> <p>Seal:</p> <p> Ms. Sharmila Shanmuganathan Social Safeguard & Gender Development Officer Project Management Unit Climate Smart Irrigated Agriculture Project Ministry of Agriculture</p> <p>31-01-2020.</p> |
|---|---|

Approved


Eng. N. Sivalingam
Project Director for
Climate Smart Irrigated Agriculture Project
Ministry of Agriculture
CSIAP

7. Social Management Plan for ASC Modernization and Digitalization (Civil Work)

| Social Impact Mitigation Plan for the ASC modernization and Digitalization (Civil Work) Subproject | | | | |
|--|---|--|--|--|
| Issues/ Impacts and risks | Mitigation Measures | Institutional Responsibility | | Mitigation Cost |
| | | Implementation | Supervision / Monitoring | |
| General (for all types of risks, issues and disturbances) | <ul style="list-style-type: none"> A GRM will be established to receive and resolve complaints/grievances related to disturbances caused by construction including GBV related issues. Awareness will be created on the GRM among community and ACS staff and will publicly display the contact details to report grievances. Awareness will be created among community on risks/issues including GBV issues due to labour influx arising from construction activities and safety/mitigation measures that will be in place. | Social/Environment safeguard officer - ACS/CSIAP | PMU | Included in sub project's safeguards budget. |
| Disturbances due to heavy machinery movement & temporary use of land for material storage and parking. | <ul style="list-style-type: none"> An officer will be appointed to implement & monitor social/environment safeguards mitigations measures during construction. Community and ACS staff will be informed of construction activities/schedule, and mitigation measures that will be in place. <p>Consultation with ACS staff and community will be conducted to identify land for material storage,</p> | Contractor | Social/Environment safeguard officer - ACS/CSIAP | Included in construction cost. |

| | | | | |
|--|--|------------|--|--------------------------------|
| | <p>camp setup, equipment parking and routes to transport material that cause minimum disturbances to community & ACS activities.</p> <p>If there are damages caused to local roads and other utilities during construction, contractor shall attend to the repairs/rectification of the damages.</p> | | | |
| Construction related disturbances from noise & dust etc. | <ul style="list-style-type: none"> • Dust barriers will be installed surrounding the construction. Water sprinkling will be done to minimize impacts from dust. Dust masks to be provided to all laborers for the use at required times. • The construction will be carried out in a manner to minimize noise pollution. The construction works with heavy sound should will be timed to avoid office working time period. | Contractor | Social/Environment safeguard officer - ACS/CSIAP | Included in construction cost. |
| Labour Influx related issues (e.g. GBV) | <ul style="list-style-type: none"> • Local labour will be hired where possible - Contractor will give priority to women when hiring. • Worker Code of Conduct will be included as part of the employment contract - this should define workers' commitment in attitudes and behaviour to preventing, combating and responding GBV. • Contractors will implement robust measures to prevent sexual harassment/GBV including training | Contractor | Social/Environment safeguard officer - ACS/CSIAP | Included in construction cost. |

| | | | | |
|---|---|------------|--|--------------------------------|
| | of workforce and sanctions for non-compliance (e.g. termination). | | | |
| Public/ occupational safety Hazards, and on impacts on environment. | <ul style="list-style-type: none"> • Public access to the site will be prohibited or controlled via adequate fencing and signage in order to avoid risk to the public. • Contractors shall take precautions to minimize mosquito breeding, where the pit fills with water. • Environment Management Plan will provide more details regards measures to prevent/mitigate impacts to the environment including pollution, deforestation, soil erosion and management of solid waste. | Contractor | Social/Environment safeguard officer - ACS/CSIAP | Included in construction cost. |

Annex: 02 Public/ Community Consultation and Disclosure

| Public / Community consultation conducted Location/ Venue | Consultation method | Date | Number of participants (Male, Female) | Details/Issues raised |
|--|--|------------|--|--|
| Location :Oddusudan Venue: Oddusudan ASC conference hall | Information and Education Campaign | 27.08.2019 | No. of Participants :42, Gender Breakdown (M:37 F:00) Total Farmers :37 | Through IEC of CSIAP the ASC Modernization and Digitalization work has been addressed. |
| Location :Kathaliyarsamalan kulam (MU/062) Venue : Kathaliyarsamalan kulam Common hall Commonhall | Information and Education Campaign before conducting PRA | 11.11.2019 | No. of Participants :57, Gender Breakdown (M:38 F:19) | Through IEC of CSIAP the ASC Modernization and Digitalization work has been addressed and get concern of the people regarding civil work of ASC (Community participation, expected outcome of the ASC modernization and digitalization civil work, community contribution, etc). |

Annex: 03 Attendance Sheets of the participants during the meetings and discussions

Date : 27.08.2019



Climate Smart Irrigated Agriculture Project (CSIAP), Northern Province.
IEC Campaign in Mullaitivu district at ASC Oddusuddan.
Attendance of Participants - 27th August 2019 at 9.30 am.

| இல | பெயர் | விலாசம் | தொ.பி. இல | கையொப்பம் |
|----|-----------------|------------------------------------|-------------|-----------------|
| 01 | Lo. O. ஜெகதரத்ன | பி.சி.ஹ. Noorhoom, காரிமாரி | 077-0327702 | (w), - |
| 02 | ச. சந்திரசேகரன் | 355422ம் வீதி, காரிமாரி க.அ.அ.அ.அ. | 0770503632 | ச. சந்திரசேகரன் |
| 03 | டி. சிவசுந்தரன் | கல்கண்டி கிராம சி.அ.அ.அ. | 0774610861 | (S) |
| 04 | ச. சந்திரசேகரன் | 355422ம் வீதி, காரிமாரி க.அ.அ.அ.அ. | 0778475102 | ச. சந்திரசேகரன் |
| 05 | டி. சிவசுந்தரன் | 355422ம் வீதி, காரிமாரி க.அ.அ.அ.அ. | 0993300371 | K. S. S. |
| 06 | டி. சிவசுந்தரன் | 355422ம் வீதி, காரிமாரி க.அ.அ.அ.அ. | 0776123802 | (S) |
| 07 | டி. சிவசுந்தரன் | 355422ம் வீதி, காரிமாரி க.அ.அ.அ.அ. | 0772184906 | (S) |
| 08 | டி. சிவசுந்தரன் | 355422ம் வீதி, காரிமாரி க.அ.அ.அ.அ. | 0765252318 | டி. சிவசுந்தரன் |
| 09 | டி. சிவசுந்தரன் | 355422ம் வீதி, காரிமாரி க.அ.அ.அ.அ. | 0769239059 | S. S. |
| 10 | டி. சிவசுந்தரன் | 355422ம் வீதி, காரிமாரி க.அ.அ.அ.அ. | 0990297217 | டி. சிவசுந்தரன் |
| 11 | டி. சிவசுந்தரன் | 355422ம் வீதி, காரிமாரி க.அ.அ.அ.அ. | 0719333521 | (S) |
| 12 | டி. சிவசுந்தரன் | 355422ம் வீதி, காரிமாரி க.அ.அ.அ.அ. | 0779484097 | G. S. |
| 13 | டி. சிவசுந்தரன் | 355422ம் வீதி, காரிமாரி க.அ.அ.அ.அ. | 0767120022 | (S) |
| 14 | டி. சிவசுந்தரன் | 355422ம் வீதி, காரிமாரி க.அ.அ.அ.அ. | 0770411617 | ச. சந்திரசேகரன் |
| 15 | டி. சிவசுந்தரன் | 355422ம் வீதி, காரிமாரி க.அ.அ.அ.அ. | 0997171037 | ச. சந்திரசேகரன் |
| 16 | டி. சிவசுந்தரன் | 355422ம் வீதி, காரிமாரி க.அ.அ.அ.அ. | 0770663929 | (S) |
| 17 | டி. சிவசுந்தரன் | 355422ம் வீதி, காரிமாரி க.அ.அ.அ.அ. | 0779975258 | ச. சந்திரசேகரன் |



Climate Smart Irrigated Agriculture Project (CSIAP), Northern Province.
IEC Campaign in Mullaitivu district at ASC Oddusuddan.
Attendance of Participants - 27th August 2019 at 9.30 am.

| இல | பெயர் | விலாசம் | தொ.பி. இல | கையொப்பம் |
|----|-----------------|------------------------------------|------------|-----------------|
| 17 | டி. சிவசுந்தரன் | 355422ம் வீதி, காரிமாரி க.அ.அ.அ.அ. | 0775935181 | டி. சிவசுந்தரன் |
| 19 | டி. சிவசுந்தரன் | 355422ம் வீதி, காரிமாரி க.அ.அ.அ.அ. | 0774917612 | S. S. |
| 20 | டி. சிவசுந்தரன் | 355422ம் வீதி, காரிமாரி க.அ.அ.அ.அ. | 0774532464 | (S) |
| 21 | டி. சிவசுந்தரன் | 355422ம் வீதி, காரிமாரி க.அ.அ.அ.அ. | 0777640207 | S. S. |
| 22 | டி. சிவசுந்தரன் | 355422ம் வீதி, காரிமாரி க.அ.அ.அ.அ. | 0773875769 | T. S. |
| 23 | டி. சிவசுந்தரன் | 355422ம் வீதி, காரிமாரி க.அ.அ.அ.அ. | 0775928229 | (S) |
| 24 | டி. சிவசுந்தரன் | 355422ம் வீதி, காரிமாரி க.அ.அ.அ.அ. | 0770673416 | (S) |
| 25 | டி. சிவசுந்தரன் | 355422ம் வீதி, காரிமாரி க.அ.அ.அ.அ. | 0774311934 | S. S. |
| 26 | டி. சிவசுந்தரன் | 355422ம் வீதி, காரிமாரி க.அ.அ.அ.அ. | 0775027674 | S. S. |
| 27 | டி. சிவசுந்தரன் | 355422ம் வீதி, காரிமாரி க.அ.அ.அ.அ. | 0779327592 | R. S. |
| 28 | டி. சிவசுந்தரன் | 355422ம் வீதி, காரிமாரி க.அ.அ.அ.அ. | 0992278056 | S. S. |
| 29 | டி. சிவசுந்தரன் | 355422ம் வீதி, காரிமாரி க.அ.அ.அ.அ. | 0772772053 | S. S. |
| 30 | டி. சிவசுந்தரன் | 355422ம் வீதி, காரிமாரி க.அ.அ.அ.அ. | 0766751175 | (S) |
| 31 | டி. சிவசுந்தரன் | 355422ம் வீதி, காரிமாரி க.அ.அ.அ.அ. | 0777895227 | S. S. |
| 32 | டி. சிவசுந்தரன் | 355422ம் வீதி, காரிமாரி க.அ.அ.அ.அ. | 0770230758 | S. S. |
| 33 | டி. சிவசுந்தரன் | 355422ம் வீதி, காரிமாரி க.அ.அ.அ.அ. | 0992521828 | T. S. |
| 34 | டி. சிவசுந்தரன் | 355422ம் வீதி, காரிமாரி க.அ.அ.அ.அ. | 0774010222 | T. S. |

Date : 11.11.2019



Climate Smart Irrigated Agriculture Project (CSIAP), Northern Province.
IEC Campaign / PRA Attendance of Participations

Date: 11.11.2019

Venue: Kathalyasamalkulam Gammuh

| இல | பெயர் | விலாசம் | ஆண் / பெண் | தொ.பே. இல | கையொப்பம் |
|----|------------------|----------------|------------|------------|------------------|
| 01 | வினாயகன் | சுவாமி அம்பலம் | ஆண் | 0774106840 | வினாயகன் |
| 02 | சு. சந்திரசேகரன் | சுவாமி அம்பலம் | பெண் | 0779333527 | சு. சந்திரசேகரன் |
| 03 | சு. சந்திரசேகரன் | சுவாமி அம்பலம் | ஆண் | 0779333537 | சு. சந்திரசேகரன் |
| 04 | சு. சந்திரசேகரன் | சுவாமி அம்பலம் | ஆண் | 077360652 | சு. சந்திரசேகரன் |
| 05 | சு. சந்திரசேகரன் | சுவாமி அம்பலம் | ஆண் | 0779333537 | சு. சந்திரசேகரன் |
| 06 | சு. சந்திரசேகரன் | சுவாமி அம்பலம் | ஆண் | 0779333537 | சு. சந்திரசேகரன் |
| 07 | சு. சந்திரசேகரன் | சுவாமி அம்பலம் | ஆண் | 0766579221 | சு. சந்திரசேகரன் |
| 08 | சு. சந்திரசேகரன் | சுவாமி அம்பலம் | ஆண் | 0779979444 | சு. சந்திரசேகரன் |
| 09 | சு. சந்திரசேகரன் | சுவாமி அம்பலம் | ஆண் | 077503213 | சு. சந்திரசேகரன் |
| 10 | சு. சந்திரசேகரன் | சுவாமி அம்பலம் | ஆண் | 0779783737 | சு. சந்திரசேகரன் |
| 11 | சு. சந்திரசேகரன் | சுவாமி அம்பலம் | ஆண் | 0773581291 | சு. சந்திரசேகரன் |
| 12 | சு. சந்திரசேகரன் | சுவாமி அம்பலம் | ஆண் | 0770230758 | சு. சந்திரசேகரன் |
| 13 | சு. சந்திரசேகரன் | சுவாமி அம்பலம் | ஆண் | 0776370383 | சு. சந்திரசேகரன் |
| 14 | சு. சந்திரசேகரன் | சுவாமி அம்பலம் | ஆண் | | சு. சந்திரசேகரன் |
| 15 | சு. சந்திரசேகரன் | சுவாமி அம்பலம் | ஆண் | | சு. சந்திரசேகரன் |

M F T
7 8 15



Climate Smart Irrigated Agriculture Project (CSIAP), Northern Province.
IEC Campaign / PRA Attendance of Participations

Date: 14.11.2019

Venue: Kathalyasamalkulam Gammuh

| இல | பெயர் | விலாசம் | ஆண் / பெண் | தொ.பே. இல | கையொப்பம் |
|----|------------------|----------------|------------|------------|------------------|
| 01 | வினாயகன் | சுவாமி அம்பலம் | ஆண் | 0772202169 | வினாயகன் |
| 02 | சு. சந்திரசேகரன் | சுவாமி அம்பலம் | பெண் | 0773549441 | சு. சந்திரசேகரன் |
| 03 | சு. சந்திரசேகரன் | சுவாமி அம்பலம் | ஆண் | 0776298575 | சு. சந்திரசேகரன் |
| 04 | K. Yogeswaran | சுவாமி அம்பலம் | ஆண் | 0775297589 | சு. சந்திரசேகரன் |
| 05 | சு. சந்திரசேகரன் | சுவாமி அம்பலம் | ஆண் | 0773036903 | சு. சந்திரசேகரன் |
| 06 | சு. சந்திரசேகரன் | சுவாமி அம்பலம் | ஆண் | 0778298079 | சு. சந்திரசேகரன் |
| 07 | சு. சந்திரசேகரன் | சுவாமி அம்பலம் | ஆண் | 0774224833 | சு. சந்திரசேகரன் |
| 08 | சு. சந்திரசேகரன் | சுவாமி அம்பலம் | ஆண் | 0776107237 | சு. சந்திரசேகரன் |
| 09 | சு. சந்திரசேகரன் | சுவாமி அம்பலம் | ஆண் | 0774373223 | சு. சந்திரசேகரன் |
| 10 | சு. சந்திரசேகரன் | சுவாமி அம்பலம் | ஆண் | 0775415101 | சு. சந்திரசேகரன் |
| 11 | சு. சந்திரசேகரன் | சுவாமி அம்பலம் | ஆண் | 0775163083 | சு. சந்திரசேகரன் |
| 12 | சு. சந்திரசேகரன் | சுவாமி அம்பலம் | ஆண் | 0778267827 | சு. சந்திரசேகரன் |
| 13 | சு. சந்திரசேகரன் | சுவாமி அம்பலம் | ஆண் | 0773575769 | சு. சந்திரசேகரன் |
| 14 | சு. சந்திரசேகரன் | சுவாமி அம்பலம் | ஆண் | | சு. சந்திரசேகரன் |
| 15 | சு. சந்திரசேகரன் | சுவாமி அம்பலம் | ஆண் | 0773550246 | சு. சந்திரசேகரன் |

M F T
13 2 15



**Climate Smart Irrigated Agriculture Project (CSIAP), Northern Province.
IEC Campaign / PRA Attendance of Participations**

Date: 11.11.2019

Venue: Kathaliyarsambakulam Ammahalli

| இல | பெயர் | விலாசம் | ஆண் / பெண் | தொ.பே. இல | கையொப்பம் |
|----|-----------------|-------------------|------------|-------------|-----------------|
| 01 | தி. சுகந்தினி | கா. சிவசாமிநாயகம் | பெண் | 0766691529 | தி. சுகந்தினி |
| 02 | சு. சீலாநாயகி | சா. சிவசாமிநாயகம் | பெண் | 0766751175 | சு. சீலாநாயகி |
| 03 | தி. பி. சிவசாமி | சா/சீலாநாயகம் | ஆண் | 0774311934 | தி. பி. சிவசாமி |
| 04 | பி. சிவசாமி | சா/சீலாநாயகம் | ஆண் | 0775058858 | Pujith |
| 05 | சு. சீலாநாயகி | " | ஆண் | 0766808452 | sujeep |
| 06 | தி. சுகந்தினி | " | பெண் | 0777401661 | தி. சுகந்தினி |
| 07 | சு. சீலாநாயகி | சீலாநாயகம் | ஆண் | 0770260353 | சு. சீலாநாயகி |
| 08 | சு. சீலாநாயகி | " | ஆண் | 09773948192 | சு. சீலாநாயகி |
| 09 | தி. சுகந்தினி | " | ஆண் | | தி. சுகந்தினி |
| 10 | சு. சீலாநாயகி | சீலாநாயகம் | ஆண் | 0776237849 | சு. சீலாநாயகி |
| 11 | சு. சீலாநாயகி | - | ஆண் | - | சு. சீலாநாயகி |
| 12 | சு. சீலாநாயகி | சீலாநாயகம் | பெண் | 0769413692 | சு. சீலாநாயகி |
| 13 | சு. சீலாநாயகி | " | ஆண் | 0779683450 | சு. சீலாநாயகி |
| 14 | தி. சுகந்தினி | சீலாநாயகம் | பெண் | 0772117340 | தி. சுகந்தினி |
| 15 | சு. சீலாநாயகி | சீலாநாயகம் | பெண் | 0776437511 | சு. சீலாநாயகி |

M F T
9 6 13



**Climate Smart Irrigated Agriculture Project (CSIAP), Northern Province.
IEC Campaign / PRA Attendance of Participations**

Date: 11.11.2019

Venue: Kathaliyarsambakulam Ammahalli

| இல | பெயர் | விலாசம் | ஆண் / பெண் | தொ.பே. இல | கையொப்பம் |
|----|---------------|------------|------------|------------|-----------------|
| 01 | சு. சீலாநாயகி | சீலாநாயகம் | ஆண் | 0775140590 | சு. சீலாநாயகி |
| 02 | சு. சீலாநாயகி | " | " | 0778058543 | சு. சீலாநாயகி |
| 03 | சு. சீலாநாயகி | சீலாநாயகம் | " | 0779267887 | சு. சீலாநாயகி |
| 04 | சு. சீலாநாயகி | சீலாநாயகம் | " | 0760563180 | T. Jaashandh |
| 05 | சு. சீலாநாயகி | சீலாநாயகம் | " | 0772957352 | K. Vasanthanar. |
| | | | | | |
| | | | | | |
| | | | | | |
| | | | | | |
| | | | | | |
| | | | | | |
| | | | | | |
| | | | | | |
| | | | | | |
| | | | | | |
| | | | | | |
| | | | | | |

M F T

Annex: 04 Images of the participants during the meetings and discussions and Proposed Location for Construction work



Topic- ASC Modernization and Digitalization work has been addressed through IEC Date :27.08.2019



Topic- ASC Modernization and Digitalization work has been addressed through IEC Date :27.08.2019



Topic- ASC Modernization and Digitalization work has been addressed through IEC and get concern of the people regarding civil work of ASC (Community participation, expected outcome of the ASC modernization and digitalization civil work, community contribution, etc) Date :11.11.2019



Topic- ASC Modernization and Digitalization work has been addressed through IEC and get concern of the people regarding civil work of ASC (Community participation, expected outcome of the ASC modernization and digitalization civil work, community contribution, etc) Date :11.11.2019



Topic : Proposed location for Training Centre, , Place: Oddusudan ASC, Date : 27.08.2019, Photo : S.S.O



Topic : Proposed location for Training Centre, , Place: Oddusudan ASC, Date : 27.08.2019, Photo : S.S.O



Topic : Proposed location for Washroom, , Place: Oddusudan ASC, Date : 27.08.2019, Photo : S.S.O



Topic : Boundary Wall and Fence, , Place: Oddusudan ASC, Date : 27.08.2019, Photo : S.S.O



Topic : Proposed location for Sales Centre, Place: Oddusudan ASC, Date : 27.08.2019, Photo : S.S.O



Oddusudan Agrarian Service Centre before CSIA intervention (27.08.2019)

Further Annexes

Annex 05: Ethnicity Details

| G.N.Division | Sinhala | Sri Lankan Tamil | Sri Lankan Moors | Indian Tamil |
|------------------------|----------------|-------------------------|-------------------------|---------------------|
| Kanagaradnapuram | 0 | 108 | 10 | 0 |
| Peraru | 0 | 50 | 0 | 73 |
| Pandarawanni | 0 | 142 | 0 | 0 |
| Katchilaimadu | 0 | 135 | 0 | 180 |
| Muththuvinaayagapuram | 1 | 299 | 0 | 0 |
| Oddusuddan | 0 | 379 | 0 | 0 |
| KathaliyarSamalankulam | 0 | 310 | 1 | 0 |
| Thaddyamalai | 0 | 259 | 0 | 0 |
| Kanesapuram | 0 | 81 | 0 | 0 |
| Viththiyapuram | 0 | 234 | 0 | 45 |
| Karuvelankandal | 0 | 113 | 1 | 0 |
| Puliyankulam | 0 | 129 | 0 | 0 |
| Koolamurippu | 0 | 81 | 0 | 66 |
| Othiyamalai | 0 | 77 | 2 | 0 |
| Periyakulam | 0 | 21 | 0 | 0 |
| Thanduvan | 0 | 90 | 0 | 16 |
| Periyaithimadu | 0 | 66 | 0 | 2 |
| Palampasi | 0 | 291 | 0 | 90 |
| Total | 1 | 2865 | 14 | 472 |

Annex 06: Sales of Fertilizer through Agrarian Development Centers (IN Kg)-2017

| Name of DS Division | Name of ASC | 2017 (KG) | | | | | | | |
|----------------------------|--------------------|------------------|------------|--------------|------------|------------|-------------|------------|------------|
| | | TDM | APM | C.Mix | S.A | TSP | Urea | MOP | YPM |
| Oddusudan | Oddusudan | - | - | - | - | 1,605.50 | 3,636.00 | 521 | |

Annex 07: Particulars of Agriculture Equipments and Vehicle-Agrarian Development Centers wise as at 31.12.2017

| Name of DS Division | Name of ASC | 4 wheel Tractor | 2 Wheel Tractor | Water Pumb | Sprayer |
|----------------------------|--------------------|------------------------|------------------------|-------------------|----------------|
| Oddusudan | Oddusudan | 210 | 147 | 820 | 700 |

Annex 08: Details of Farmers Bank in Agrarian Development Centers wise as at 31.12.2017

| Name of Farmers Bank | Loan Issued | | Loan Recovery | | Arias | |
|----------------------|-------------|--------------|---------------|--------------|-------|------------|
| | No | Amount(Rs) | No | Amount(Rs) | No | Amount(Rs) |
| Oddusudan | 518 | 6,107,000.00 | 468 | 5,435,500.00 | 50 | 671,500.00 |

Annex 09: Population by Religion

| G.N.Division | Buddhist | | Muslim | | Hindu | | Christians | |
|------------------------|----------|----------|-----------|-----------|-------------|--------------|------------|------------|
| | Fam. | Mem. | Fam. | Mem. | Fam. | Mem. | Fam. | Mem. |
| Muthiyankaddukulam | 0 | 0 | 24 | 62 | 362 | 1177 | 8 | 46 |
| Pandarawanni | 0 | 0 | 0 | 0 | 125 | 442 | 12 | 23 |
| Katchilaimadu | 0 | 0 | 0 | 0 | 239 | 946 | 62 | 40 |
| Muththuvinaayapuram | 1 | 1 | 0 | 0 | 287 | 909 | 7 | 12 |
| Oddusuddan | 0 | 0 | 0 | 0 | 337 | 1052 | 35 | 126 |
| KathaliyarSamanankulam | 0 | 0 | 1 | 3 | 292 | 927 | 15 | 32 |
| Thaddyamalai | 0 | 0 | 0 | 0 | 230 | 712 | 29 | 93 |
| Kanesapuram | 0 | 0 | 0 | 0 | 81 | 252 | 0 | 0 |
| Viththiyapuram | 0 | 0 | 0 | 0 | 271 | 886 | 7 | 20 |
| Karuvelamkandal | 0 | 0 | 1 | 5 | 100 | 345 | 10 | 18 |
| Puliyankulam | 0 | 0 | 0 | 0 | 117 | 367 | 12 | 41 |
| Koolamurippu | 0 | 0 | 0 | 0 | 76 | 239 | 66 | 227 |
| Othiyamalai | 0 | 0 | 2 | 2 | 71 | 211 | 6 | 15 |
| Periyakulam | 0 | 0 | 0 | 0 | 21 | 54 | 0 | 0 |
| Thanduvan | 0 | 0 | 0 | 0 | 90 | 295 | 10 | 42 |
| Periyaithimadu | 0 | 0 | 0 | 0 | 66 | 209 | 2 | 6 |
| Palampasi | 0 | 0 | 0 | 0 | 291 | 1100 | 58 | 0 |
| Total | 1 | 1 | 28 | 72 | 3056 | 10123 | 339 | 741 |

Source:-Divisional Secretariat, Oddusuddan, Mullaitivu

Annex 10: Vulnerable Group

| No | GN Division | Blind | | Mute | | Deaf | | Physical Handicapped | | Mentally Handicapped | | Total | | Total |
|----|-----------------------|-------|---|------|---|------|---|----------------------|---|----------------------|---|-------|---|-------|
| | | M | F | M | F | M | F | M | F | M | F | M | F | |
| 1 | Muththaiyankaddukulam | 1 | 0 | 2 | 0 | 0 | 0 | 7 | 1 | 0 | 0 | 10 | 1 | 11 |
| 2 | Kanakaratnapuram | 1 | 0 | 0 | 0 | 0 | 0 | 1 | 1 | 1 | 1 | 3 | 2 | 5 |
| 3 | Peraru | 1 | 0 | 0 | 0 | 0 | 0 | 5 | 0 | 1 | 0 | 7 | 0 | 7 |
| 4 | Pandaravanni | 1 | 1 | 0 | 0 | 0 | 0 | 4 | 1 | 0 | 1 | 5 | 3 | 8 |

| | | | | | | | | | | | | | | |
|----|------------------------|-----------|----------|----------|----------|----------|----------|-----------------------|-----------|-----------|-----------|------------|-----------|------------|
| 5 | Katsilaimadu | 3 | 0 | 0 | 0 | 0 | 0 | 8 | 3 | 1 | 2 | 14 | 5 | 19 |
| 6 | Muththuvinayakapuram | 0 | 1 | 0 | 0 | 0 | 0 | 10 | 5 | 1 | 1 | 11 | 7 | 18 |
| 7 | Oddusuddan | 1 | 0 | 0 | 0 | 1 | 0 | 10 | 5 | 1 | 1 | 13 | 6 | 19 |
| 8 | Kathaliyarsamalankulam | 4 | 0 | 0 | 0 | 0 | 0 | 13 | 3 | 2 | 1 | 19 | 4 | 23 |
| 9 | Thaddayamalai | 0 | 0 | 0 | 0 | 4 | 2 | 4 | 1 | 1 | 3 | 9 | 6 | 15 |
| 10 | Ganesapuram | 0 | 0 | 0 | 0 | 0 | 0 | 4 | 0 | 0 | 0 | 4 | 0 | 4 |
| 11 | Viththiyapuram | 2 | 0 | 1 | 0 | 0 | 0 | 13 | 2 | 3 | 2 | 19 | 4 | 23 |
| 12 | Karuvelankandal | 0 | 0 | 0 | 0 | 1 | 0 | 3 | 2 | 1 | 1 | 6 | 3 | 9 |
| 13 | Puliyankulam | 1 | 1 | 0 | 0 | 1 | 1 | 4 | 2 | 0 | 0 | 6 | 4 | 10 |
| 14 | Koolamurippu | 0 | 0 | 0 | 0 | 0 | 0 | 3 | 2 | 1 | 0 | 4 | 2 | 6 |
| 22 | Manakandal | 1 | 2 | 0 | 2 | 0 | 0 | 10 | 6 | 1 | 5 | 12 | 15 | 27 |
| 23 | Othiyamalai | 0 | 0 | 0 | 0 | 0 | 0 | 2 | 0 | 0 | 0 | 2 | 1 | 3 |
| 24 | Periyakulam | 1 | 0 | 0 | 0 | 0 | 0 | 1 | 0 | 0 | 0 | 2 | 0 | 2 |
| 25 | Thanduvan | 1 | 0 | 0 | 0 | 0 | 0 | 3 | 0 | 0 | 0 | 4 | 0 | 4 |
| 26 | Periyaiththimadu | 0 | 0 | 0 | 0 | 0 | 0 | | 0 | 0 | 0 | 0 | 0 | - |
| 27 | Palampasi | 1 | 0 | 1 | 1 | 2 | 1 | 7 | 2 | 2 | 1 | 13 | 5 | 18 |
| | Total | 19 | 5 | 4 | 3 | 9 | 4 | 11 2 | 36 | 16 | 19 | 163 | 68 | 231 |

Source:-Divisional Secretariat, Oddusuddan, Mullaitivu

Annex 11: Government Departments and Institutions

| No | Name of the Department | Location |
|----|--|-----------------|
| 1 | Divisional Secretariat | Oddusuddan |
| 2 | Department of Agriculture(Ext) | Oddusuddan |
| | | Muththiyankaddu |
| 3 | Wild Life Department (Range office) | Oddusuddan |
| 4 | Department of Animal Production & Health | Oddusuddan |
| 5 | Bank of Ceylon | Oddusuddan |
| 6 | Peoples Bank | Oddusuddan |
| 7 | Department of Irrigation | Muththiyankaddu |
| 8 | Department of Postal | Oddusuddan |
| 9 | PradesiyaSabha (Sub Office) | Oddusuddan |
| 10 | MPCS | Muththiyankaddu |
| 11 | Hospital | Oddusuddan |
| 12 | M.O.H Office | Oddusuddan |
| 13 | Police Station | Oddusuddan |

Source:-Divisional Secretariat, Oddusuddan, Mullaitivu

Table 1.1: Forest Reserves and State Forest in Oddusuddan Division – 2018

| Names of Forest Reserves | Extent (in ha) | Name of other State Forest | Extent (in ha) |
|--------------------------|----------------|----------------------------|------------------|
| Koolamurippu | 1783.8 | Manavalanpaddamurippu | 8093.8 |
| Thanduvan | 791.1 | Kokkavil | 768.9 |
| Oddusuddan | 1783.8 | Ampakamam | 6070.4 |
| | | Koolamurippu | 4451.5 |
| KathaliyarSamalankulam | 3281.6 | Periyakulam | 404.6 |
| Total | 7640.3 | Total | 19,789.20 |

Source: – Divisional Forest Office, Mullaitivu

Table 1.2: Average Monthly Rainfall in Oddusuddan Division – 2018

| Month | Jan | Feb | Mar | Apr | May | Jun | Jul | Aug | Sep | Oct | Nov | Dec |
|-----------------|------|------|------|------|------|------|------|------|------|------|-------|-------|
| Rainfall(in mm) | 0.50 | 3.85 | 0.40 | 0.25 | 8.75 | 0.95 | 0.85 | 1.60 | 0.98 | 9.99 | 16.47 | 18.14 |

Source: -Irrigation Engineer's Office, Muththayankaddu

Table 1.3: Sales of Fertilizer through Agrarian Development Centre (in Kg) - 2018

| S.No | Name of Agrarian Development Centre | 2017/2018Maha | | | | 2018Yala | | | |
|------|-------------------------------------|---------------|--------|----------|------------------|----------|------|------|--------------|
| | | Urea | TSP | MOP | Total | Urea | TSP | MOP | Total |
| 1 | Oddusuddan | 754043.5 | 178976 | 204660.5 | 1137680.5 | 14794 | 3334 | 4099 | 22227 |

Source: -Dept .of Agrarian Development, Mullaitivu

Table 1.4: Particulars of Agriculture Equipments and Vehicles by Agrarian Development Area – 2018

| S.No | Agrarian Development Area | 4 Wheel Tractor | 2 Wheel Tractor | Water pump | Sprayer | Compain Harvester | Power Sprayer |
|------|---------------------------|-----------------|-----------------|------------|---------|-------------------|---------------|
| 1 | Oddusuddan | 16 | 00 | 00 | 03 | - | - |

Source:- Dept .of Agrarian Development, Mullaitivu

Table1.5: Fertilizer Cash Grant Programme for Maha -2017/2018

| S.No | Name of Agrarian Development Centre | No.of Farmers | Land Extent (Ha) | Cash Grant (Rs) |
|------|-------------------------------------|---------------|------------------|-----------------|
| 1 | Oddusuddan | 3510 | 4285.3 | 53,566,250 |

Source:- Dept .of Agrarian Development, Mullaitivu

Table 1.6 :Major River in Oddusuddan Division - 2018

| No | Name of River |
|----|---------------|
| 1 | Peraru |

Source:-Irrigation Engineer's Office, Muththaiyankaddu

Table1.7 Major Tanks in Oddusuddan Division–2018

| S. N | Name of Tank | Capacity (Ac.Ft) | Irrigable Area | | Catchment Area | | Beneficiaries |
|--------------|---------------------|------------------|-----------------|-----------------|----------------|----------------|---------------|
| | | | (ASC) | (Ha) | (Sq.Miles) | (Sq.Km) | |
| 1 | MuthuiyankadduKulam | 47,952.72 | 6,112.00 | 2,473.44 | 71.60 | 183.296 | 2,000.00 |
| Total | | 47,952.72 | 6,112.00 | 2,473.44 | 71.60 | 183.296 | |

Source:- Irrigation Engineer's Office, Muththaiyankaddu

Table1.8: Number of Minor Tanks by Agrarian Development Centre in Oddusuddan – 2018

Source:- Dept of Agrarian Development, Mullaitivu

| S.No | Agrarian Development Center | No. of Tanks | Working Tanks | Abandoned Tanks | Breached |
|------|-----------------------------|--------------|---------------|-----------------|----------|
| 1 | Oddusuddan | 90 | 47 | 38 | 05 |

Table 1.9: Details of Abandoned Tank in Oddusuddan ASC

| S.N | Agrarian Development Center | Name of the minor Tank | Beneficiaries | Total Acers of Command Area | Acers of Irrigable (Area after Rehabilitation) |
|-----|-----------------------------|------------------------|---------------|-----------------------------|--|
| 1 | Oddusuddan | Thuvaramodдай | 12 | 92 | 48 |
| 2 | | Mathauviththakulam | 72 | 156 | 184 |
| 3 | | Manikarkulam | - | - | - |
| 4 | | Palayapalampasikulam | 26 | 55 | 55 |
| 5 | | Makilamoddaikkulam | - | - | - |
| 6 | | Karanaimadukkulam | - | - | - |
| 7 | | Kaajankulam | - | - | - |

| | | | | |
|----|-------------------------------|-----|-----|-----|
| 8 | Salampaikkulam | 13 | 43 | 43 |
| 9 | Sinnakoolamureippukulam | - | - | - |
| 10 | Kunsuveelankulam | - | - | - |
| 11 | Paddikaddiyasolaimadukkulam | | | |
| 12 | Mansalkodikaddiyakulam | - | - | - |
| 13 | Kathiyathiyamalaikulam | | | |
| 14 | Thollaipilavukulam | - | - | - |
| 15 | Moonachkadikkulam | - | - | - |
| 16 | Komputhukkikulam | - | - | - |
| 17 | Aladikkulam | 06 | 12 | 12 |
| 18 | Kaayamoddai | - | - | - |
| 19 | Karammaikulam | | | |
| 20 | KanniyarKenniKanthasamikkulam | - | - | - |
| 21 | Palanthalvukulam | | | |
| 22 | Amuthankulam | 07 | 110 | 40 |
| 23 | Puliyadikkulam | - | - | - |
| 24 | Karumpaikkaddukkulam | | | |
| 25 | Palayasammalankulam | - | - | - |
| 26 | Kerudamaduaanaikkaddu | 100 | 200 | 500 |
| 27 | Sinnakkulam | - | 60 | 50 |
| 28 | Alaisinthiyakulam | 34 | 56 | 16 |
| 29 | Periyakonamadukkulam | 10 | 101 | 30 |
| 30 | Velikonamadukkulam | 12 | 60 | 40 |
| 31 | Sankiliyamurippukulam | - | - | - |
| 32 | Udankakulam | | | |
| 33 | Pirappuvedduvankulam | - | - | - |
| 34 | Kurankuthalavirishshankulam | | | |
| 35 | Manuruvikulam | - | - | - |
| 36 | Santhikkulam | | | |
| 37 | Kokkumoddaikulam | - | - | - |
| 38 | Marakkalaipeddai | | | |
| 39 | Vannankulam | - | - | - |

Source:- Dept of Agrarian Development, Mullaitivu

Table 1.10: Number of Schools, Students, Teachers and Students Teachers Ratio In Oddusuddan Division - 2018

| Education Zone | D.S Division | No of School | No of Students | No of Teachers | Students: Teachers Ratio |
|----------------|--------------|--------------|----------------|----------------|--------------------------|
| Thunukkai | Oddusuddan | 27 | 3730 | 274 | 13.61 |

Source:-Zonal Education Office, Thunukkai

Table 1.11: Functioning Gramodaya Health Centers in Oddusuddan Division - 2018

| MOH Area | Location | No of GHC Available |
|------------|----------------------------|---------------------|
| Oddusuddan | Katsilaimadu | 01 |
| | Koolamurippu | 01 |
| | Muthaiyankaddu Left Bank | 01 |
| | Karippaddamurippu | 01 |
| | Othiyamalai | 01 |
| | Muththiyankaddu Right Bank | 01 |
| | Oddusuddan | 01 |
| | Thirumurukandy | 01 |
| | Thanduvan | 01 |
| | Ampakamam | 01 |

Source:- MOH Office, Oddusuddan

Table 1.12: Branches of Multipurpose Co-operative Societies in Oddusuddan Division-2018

| Name of MPCS | No.of MPCS Branches | Name of. MPCS Branch | Location of Branch |
|-----------------------|---------------------|-------------------------------------|----------------------------|
| Muththaiyankaddu MPCS | 16 | Murukandy Canteen | Murukandy |
| | | Murukandy | Murukandy |
| | | Mankulam | Mankulam |
| | | Mini Co-op city Muththuvinyakapuram | Muththuvinyakapuram |
| | | Katsilaimadu | Katsilaimadu |
| | | Kanesapuram | Kanesapuram |
| | | Oddusuddan | Oddusuddan |
| | | Muththuiyankaddu Left Bank | Muththuiyankaddu Left Bank |
| | | Peraru | Peraru |
| | | Koolamurippu | Koolamurippu |
| | | Palampasi (Thanduvan) | Palampasi |

| | | |
|--|-------------------|-----------------------|
| | Viththiyapuram | Viththiyapuram |
| | Karippaddamurippu | Manavalanpaddamurippu |
| | Thanduvan | Thanduvan |
| | Olumadu | Olumadu |
| | Othiyamalai | Othiyamalai |

Source: - ACCD, Mullaitivu

Table 1.13: Functioning other type of Co- operative Societies & Members – 2018

| S.No | Name of Societies | No of Societies | No of Members |
|------|--|-----------------|---------------|
| 01 | Trift and Credit Co- operative Societies Institutional | 04 | 89 |
| 02 | Trift and Credit Co- operative Societies Rural | 30 | 1275 |
| 03 | Live stock breeders Co- operative Societies | 01 | 30 |
| 04 | Palm Resources Development Co- operative Societies | 01 | 91 |
| 05 | Fishermen Co- operative Societies (Fresh Water) | 01 | 61 |
| 06 | Fishermen Co- operative Societies Marine | - | - |
| 07 | School Co-opertive Societies | 01 | 58 |
| 08 | Welfare Co- Operative Societies | - | - |
| 09 | Other Co- operative Societies | 1 | 27 |
| 10 | Mobilization of Diary Farmers Co-opertive Society | 05 | 72 |
| 11 | Three Wheel Owners Co-operative Society | 01 | 48 |
| 12 | Enterprisers Development Co- operative Societies | 01 | 56 |
| 13 | Milk Production and Sales | 04 | 57 |

Source:- ACCD, Mullaitivu

2. Community Based Organizations

Table 2.1:CBOs (RDS and WRDS)

| Name of the GND | RDS | WRDS |
|---------------------------|---|--|
| Manakandal GND | 3 rd track Manakandal RDS | 3 rd track Manakandal WRDS |
| | Manakandal RDS | Manakandal WRDS |
| Muthayankaddukulam GND | MuththaiyankaddukulamRDS | KanakaratnapuramWRDS |
| Kanagarathinapuram GND | Kanakaratnapuram RDS | Kanakaratnapuram WRDS |
| Peraru GND | Peraru RDS | Peraru WRDS |
| Pandarawanni GND | Pandaravanni RDS | Pandaravanni WRDS |
| Katsilaimadu GND | Katsilaimadu RDS | Katsilaimadu WRDS |
| Muthuvinajagapuram GND | Muththuvinyakapuram 1 st track RDS | Muththuvinyakapuram 1 st track WRDS |
| | Muththuvinyakapuram 2 nd track RDS | Muththuvinyakapuram 2 nd track WRDS |
| Oddusudan GND | Oddusuddan RDS | Oddusuddan WRDS |
| Kathaliyarsmalankulam GND | Kathaliyarsamalankulam RDS | Kathaliyarsamalankulam WRDS |
| | Sivanagar RDS | Sivanagar WRDS |

| | | |
|---------------------|----------------------|-----------------------|
| Thadayamalai GND | Thaddayamalai RDS | Thaddayamalai WRDS |
| Ganesapuram GND | Ganesapuram RDS | Ganesapuram WRDS |
| Vithiyapuram GND | Viththiyapuram RDS | Viththiyapuram WRDS |
| Karuvelankandal GND | Karuvelankandal RDS | Karuvelankandal WRDS |
| Puliyankulam GND | Puliyankulam RDS | Puliyankulam WRDS |
| Koolamurippu GND | Koolamurippu RDS | Koolamurippu WRDS |
| Othiyamalai GND | Othiyamalai RDS | Othiyamalai WRDS |
| Periyakulam GND | Periyaiththimadu RDS | Periyaiththimadu WRDS |
| Thanduan GND | K/Sammalankulam RDS | K/Sammalankulam WRDS |
| Periyaithimadu GND | Thanduvan RDS | Thanduvan WRDS |
| Palampasi GND | Palampasi RDS | Palampasi WRDS |

Sources : Basic Information of Basic Information of Oddusuddan Divisional Secretariat,2018

Table 2.2:Active Sports Clubs

| G N Division | Name of Sport club | Location | Men | Women |
|-----------------------|---------------------------|-----------------------|------------|--------------|
| Katsilaimadu | Paranthaman | Katsilaimadu | 32 | 22 |
| Oddusuddan | Eswaran | Oddusuddan | 38 | 20 |
| Palampasi | Thurkka | Palampasi | 25 | 15 |
| Muththuiyankaddu | Barathy | Muththuiyankaddu | 32 | 18 |
| Muththiyankaddu | Kalaimagal | Muththiyankaddu | 28 | 15 |
| Oddusuddan | Vinayakar | Sinnachchalampan | 18 | 10 |
| Katsilaimadu | Pandaravannian | Katsilaimadu | 38 | 25 |
| Koolamurippu | Anna | Koolamurippu | 25 | 18 |
| Manavalanpaddamurippu | Ilanthenral | Manavalanpaddamurippu | 40 | 10 |
| Total | | | 276 | 153 |

Source:-Divisional Secretariat,Oddusuddan